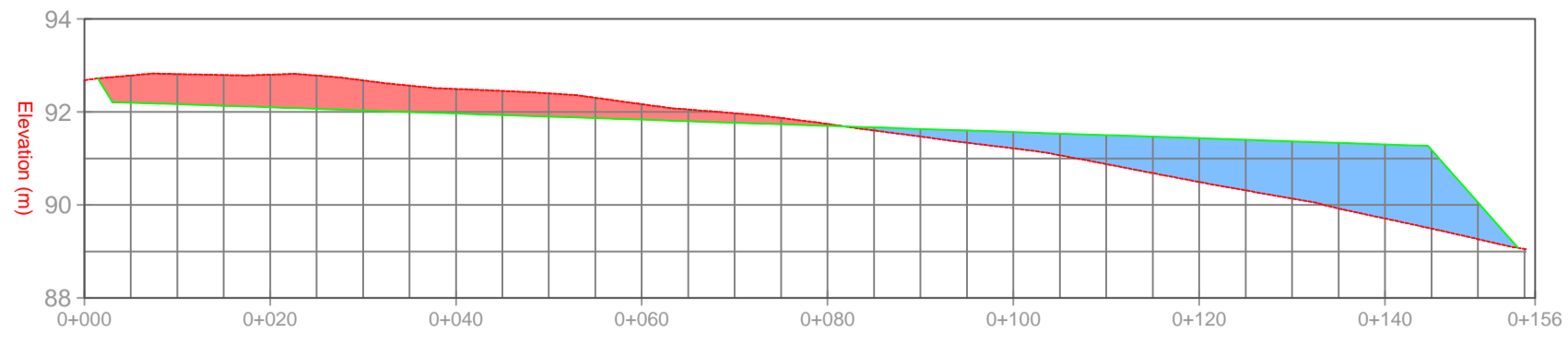
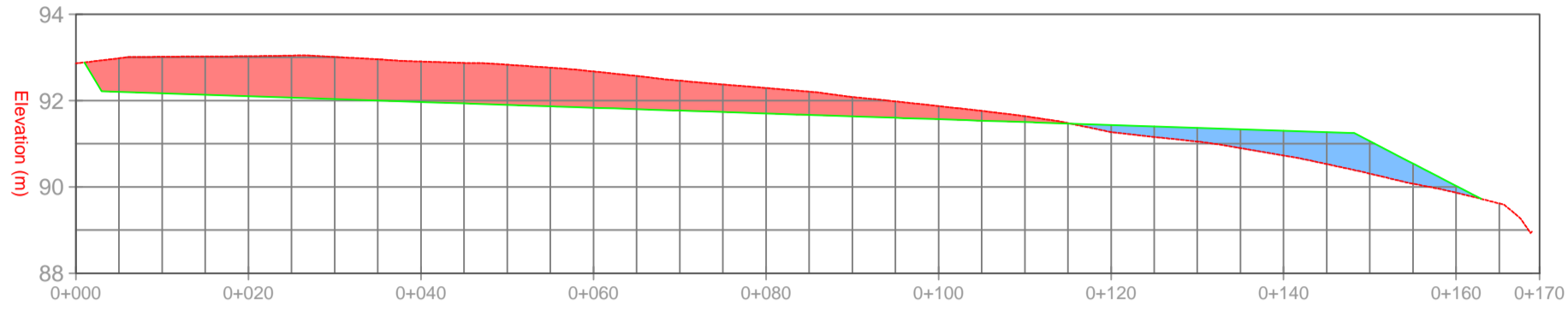


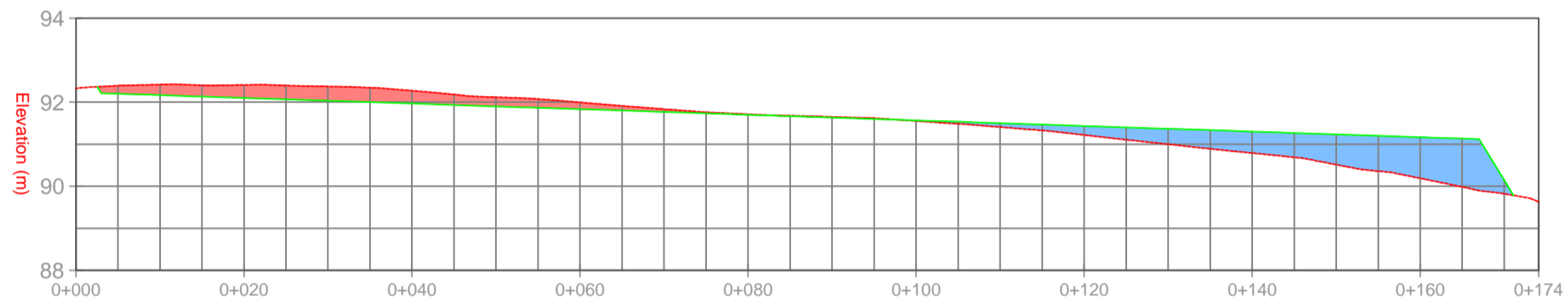
A1 - A2



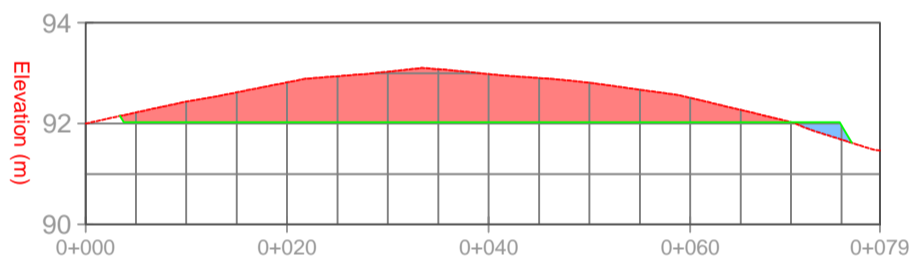
B1 - B2



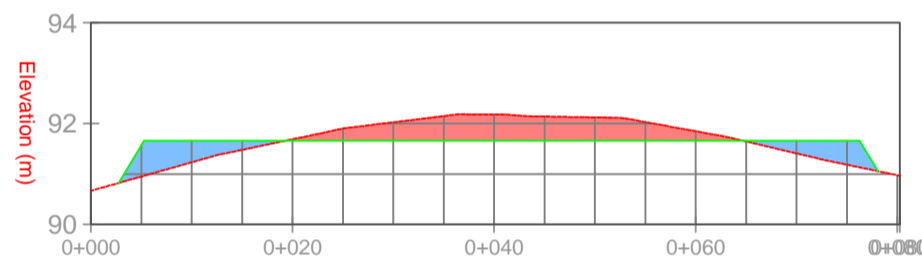
C1 - C2



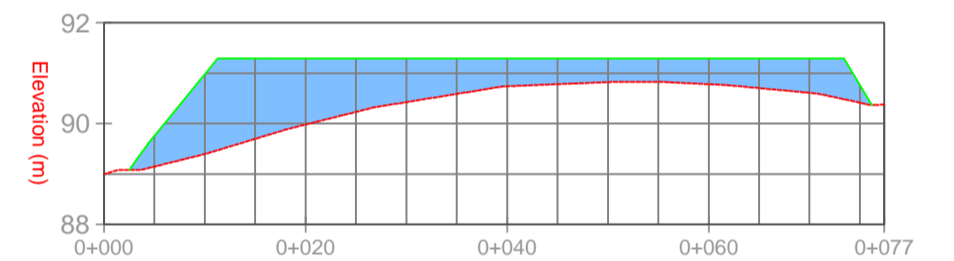
D1 - D2



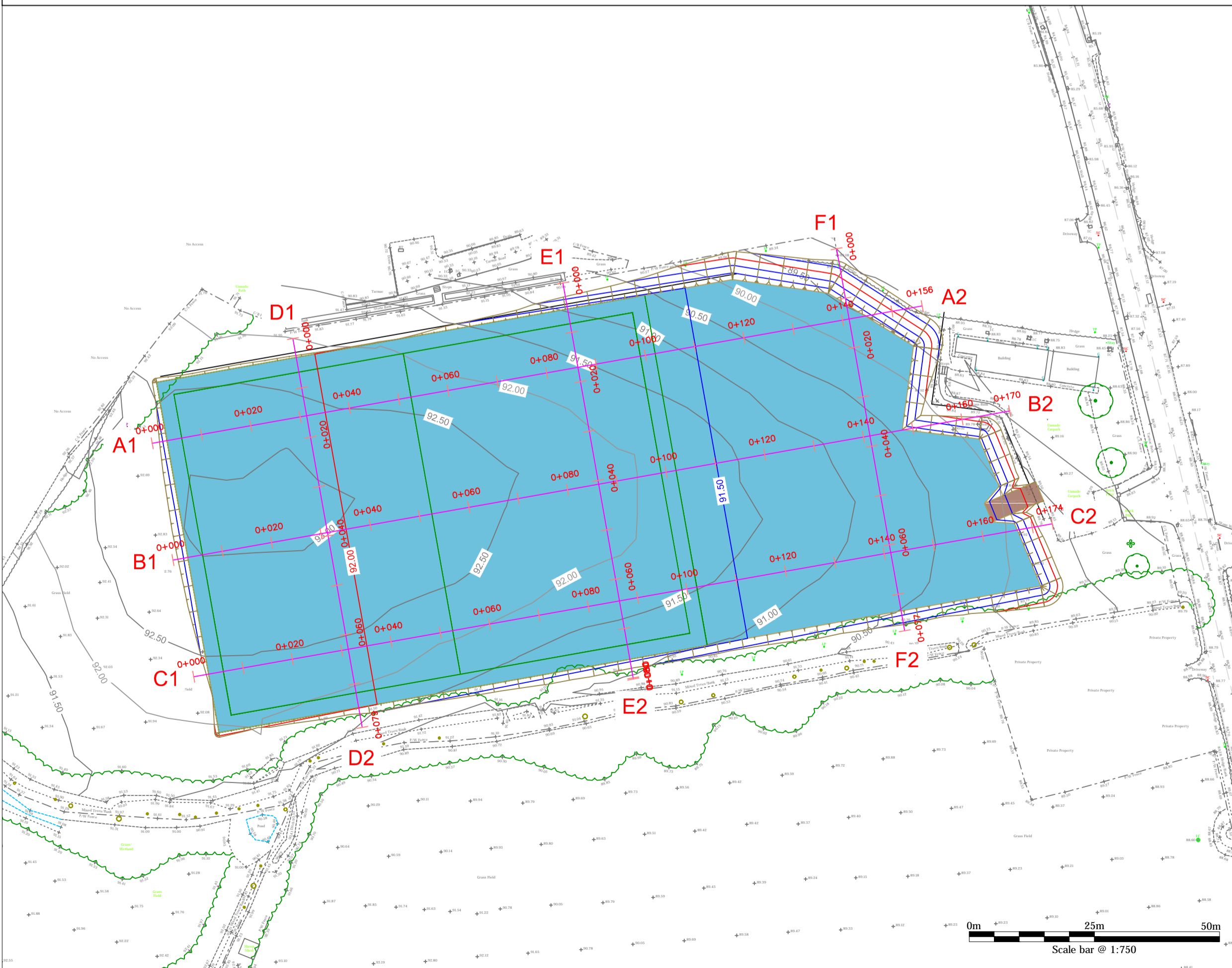
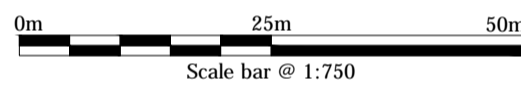
E1 - E2



F1 - F2



All cross sections are vertically exaggerated x 5



NOTES:-

- Existing levels and infrastructure taken from drawing 1770-2 Aeron Valley New Area School - Topographical Survey by Cyngor Sir Ceredigion County Council.
- Earthworks Volumes
 Topsoil Strip
 11972m² x 0.25m (Topsoil Depth) = 2993m³
 Subsoil Earthworks
 Cut = 3214m³, Fill = 3214m³, Net = 0m³ (Balanced)
 Topsoil Replacement
 11972m² x 0.25m (Topsoil Depth) = 2993m³
- All cross sections are vertically exaggerated x5.

Revisions				
Rev	Date	Description	Drawn By	Checked By

LEGEND:-

- Existing Surface Level
- Proposed Surface Level
- Area of Fill
- Area of Cut

Alan Lewis Ltd
 Sports Surface Consultant and Groundstaff Mentor
 1A Crommeole Lane
 Shrewsbury
 Shropshire
 SY3 8AX
 Mobile 07484 074904
 Tel: 01743 242606
 Email: alanlewis@btconnect.com



Cross Sections

Project : Felinfach FC	
Client : CPD Felinfach FC	
Consultant : Andy McLeod	
Date : 14/10/2024	Drawing Status : Design
Scale : 1:750	Paper Size : A3
Drawn by : OM	Checked by : AM
Approved by : AL	

Drawing Number	Revision
AL - Felinfach - 003	0